

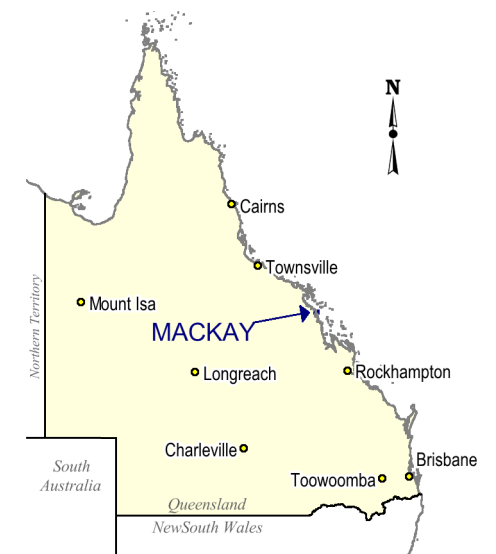


**QUEENSLAND STATE  
ELECTORAL DISTRICT**

*of*

**MACKAY**

- |  |   |
|--|---|
|  Major Town |  Mackay Electoral District |
|  Major Road |  Other Electoral District  |
|  Minor Road |  Suburb Boundary           |
|  Railway    |  National Park/Reserve     |
|  Wetland    |  Waterbody                 |



**DISCLAIMER**

While every care is taken to ensure the accuracy of this data, the Electoral Commission of Queensland (ECQ) makes no representations or warranties about its accuracy, reliability, completeness or suitability for any particular purpose and disclaims all responsibility and all ability (including, without limitation, liability in negligence) for all expenses, losses, damages (including indirect and consequential damage) and cost which might be incurred as a result of the data being inaccurate or incomplete in any way and for any reason. This map has been produced by the ECQ as a guide to show the location of the State Electoral Boundaries and Polling Booth locations.

It is not an official map of State Electoral Boundaries. Official maps of State Electoral Boundaries are available from SmartMap, Department of Natural Resources and Mines, Woolloongabba.

