



2017 LOCAL GOVERNMENT BY-ELECTION

# ELECTORAL DIVISIONS OF IPSWICH

ELECTION DATE: 19 August 2017

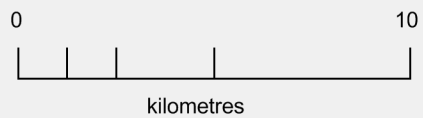
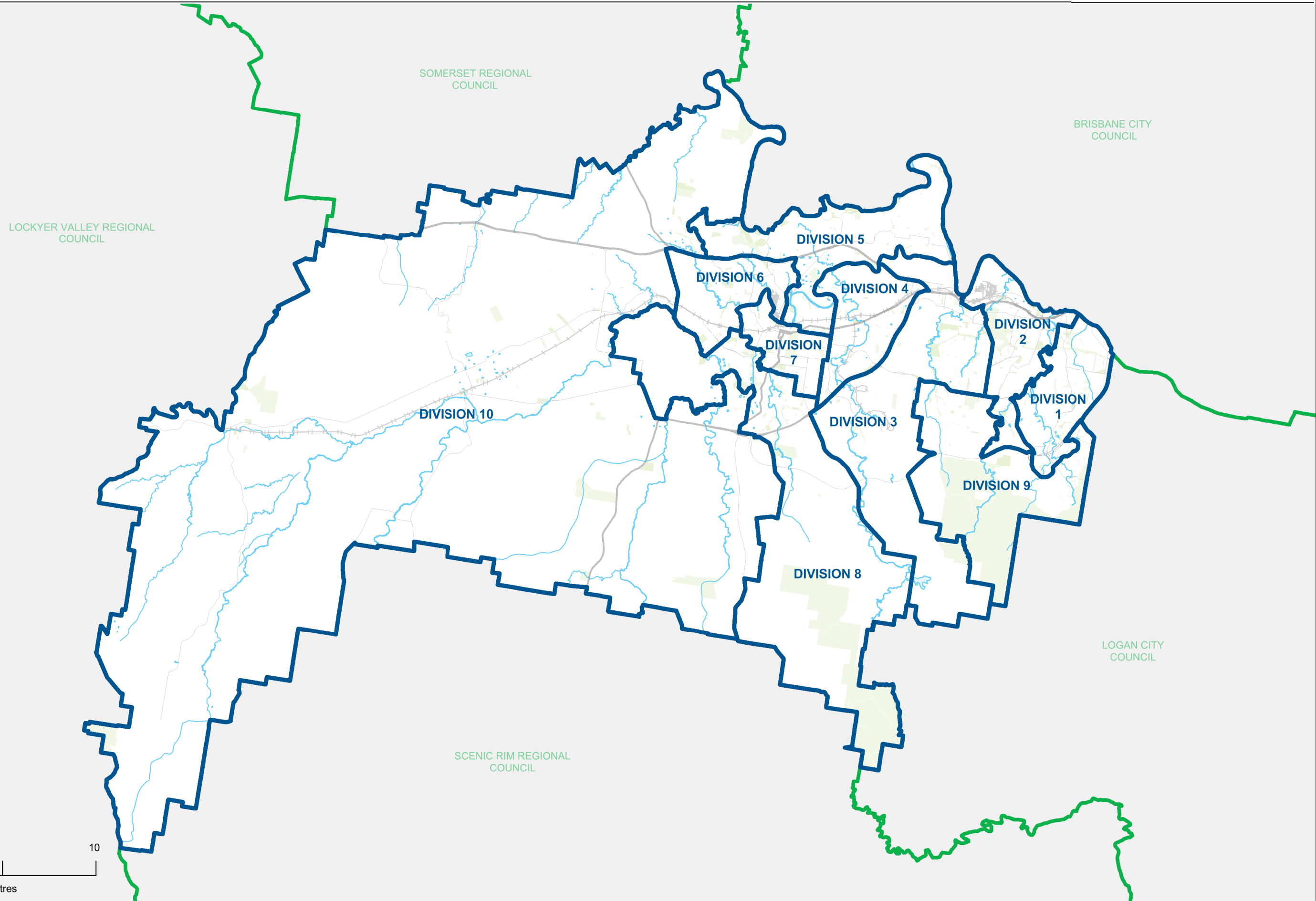
-  District Boundary
-  Locality Boundary
-  Road
-  Watercourse / Waterbody
-  Reserve / Park



### DISCLAIMER

This map has been produced by the ECQ as a guide only, to show electoral boundaries and polling booths.

This product was created using datasets from various authoritative sources and has been provided 'As Is'. ECQ therefore does not accept liability for any expenses, losses, damages caused by use of this product.

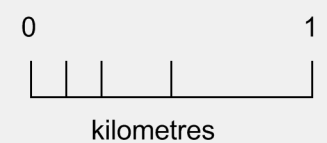
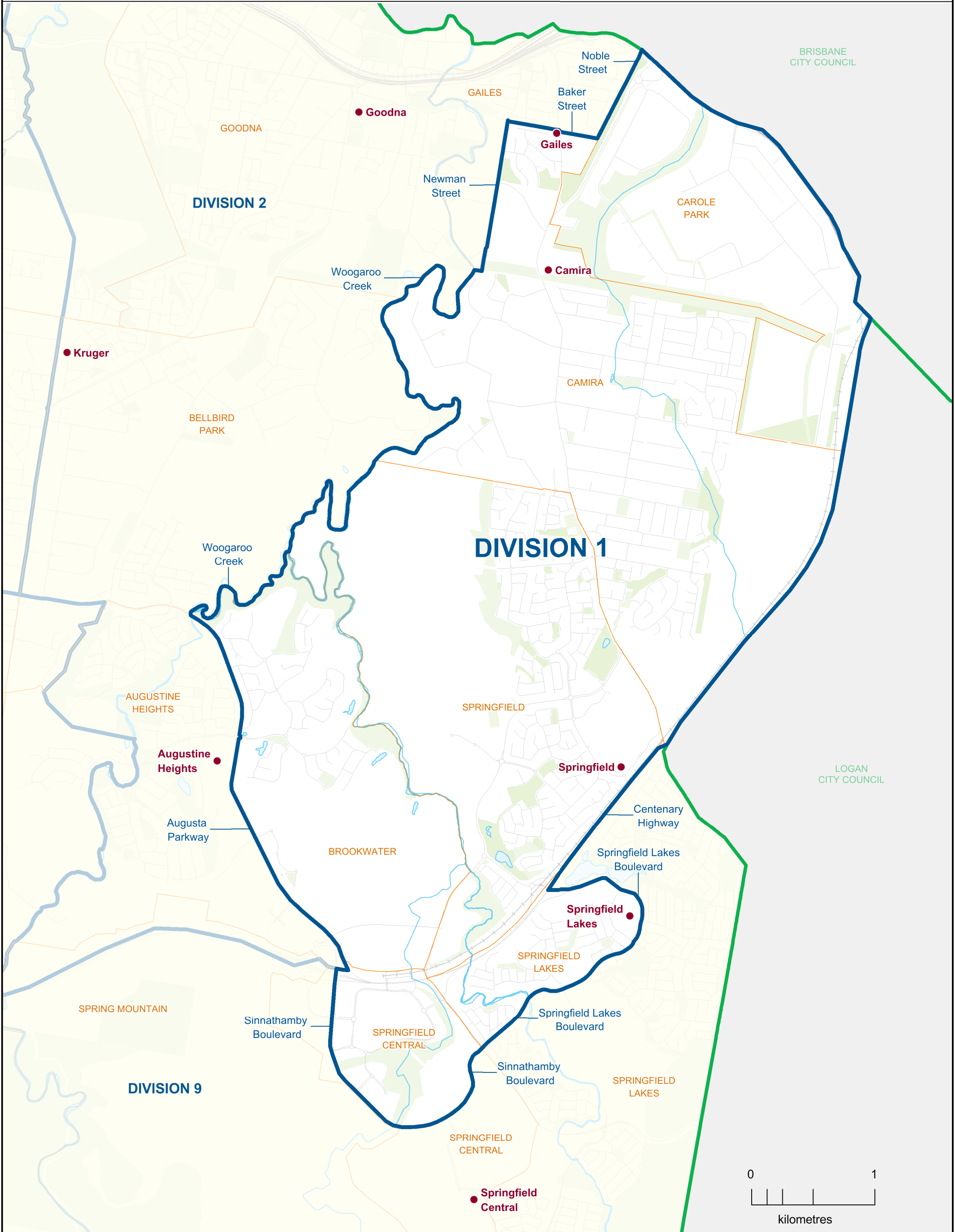


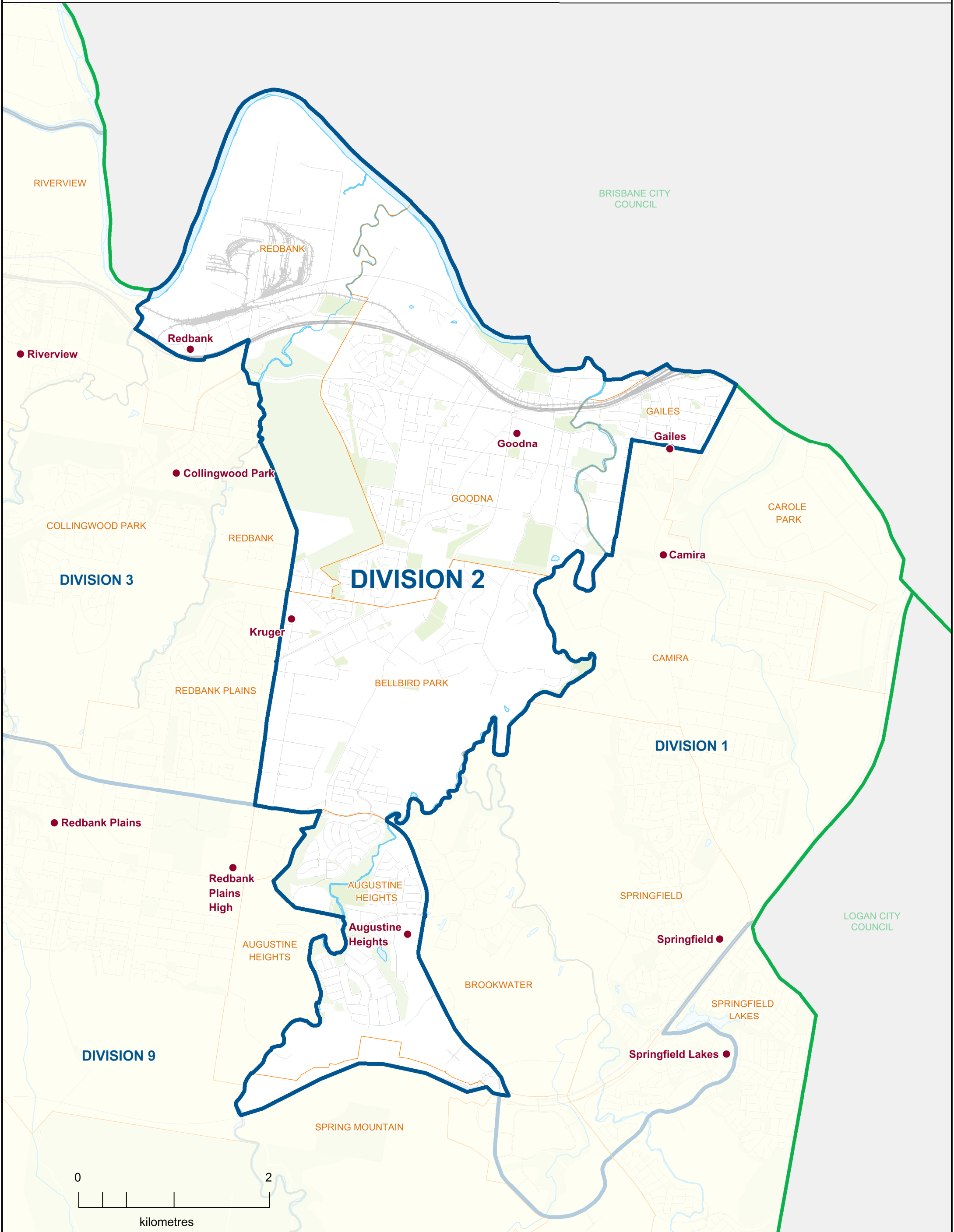


**DISCLAIMER**

This map has been produced by the ECQ as a guide only, to show electoral boundaries and polling booths.

This product was created using datasets from various authoritative sources and has been provided 'As Is'. ECQ therefore does not accept liability for any expenses, losses, damages caused by use of this product.





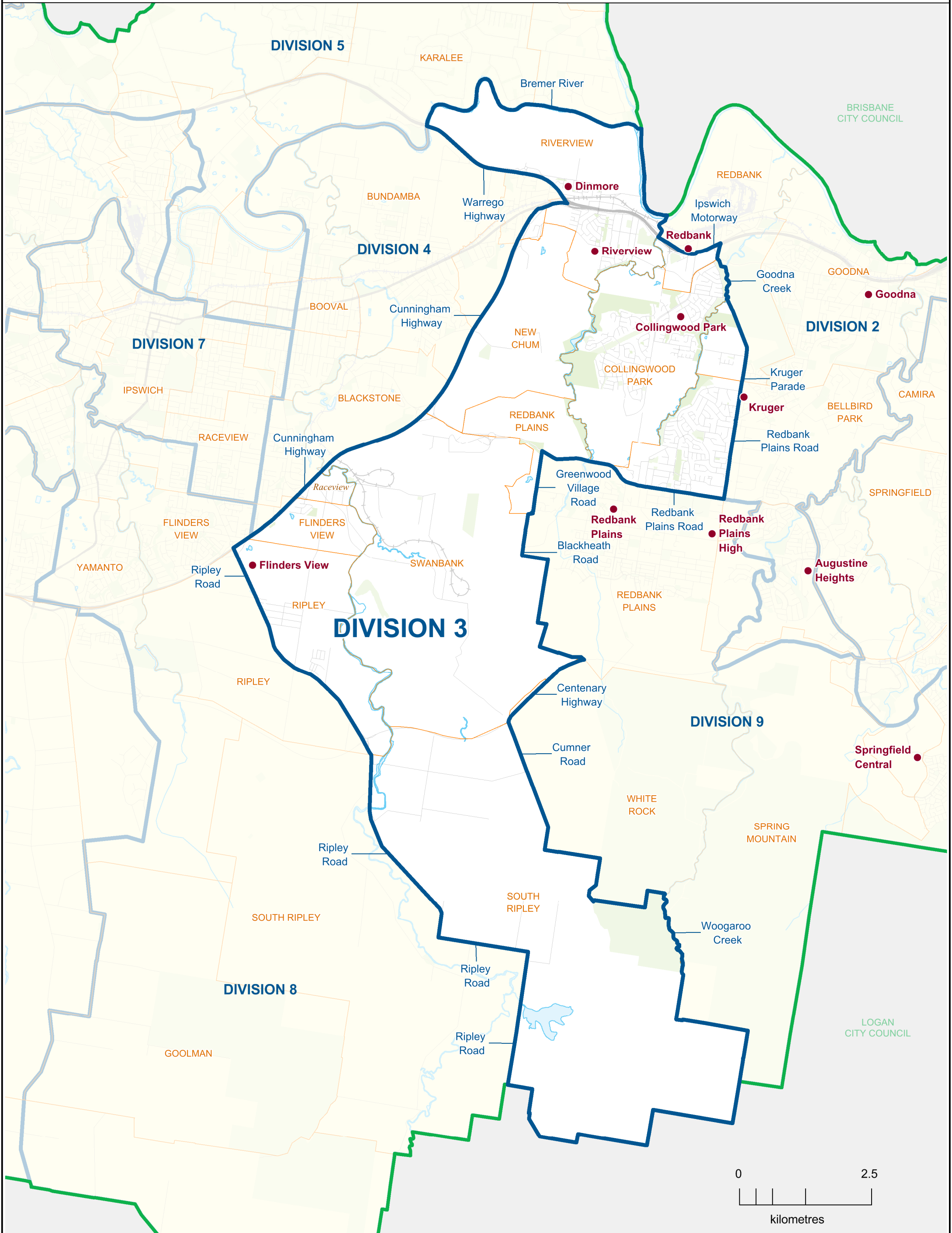
- Polling Booth
- District Boundary
- Locality Boundary
- Road
- Watercourse / Waterbody
- Reserve / Park



**DISCLAIMER**

This map has been produced by the ECQ as a guide only, to show electoral boundaries and polling booths.

This product was created using datasets from various authoritative sources and has been provided 'As Is'. ECQ therefore does not accept liability for any expenses, losses, damages caused by use of this product.

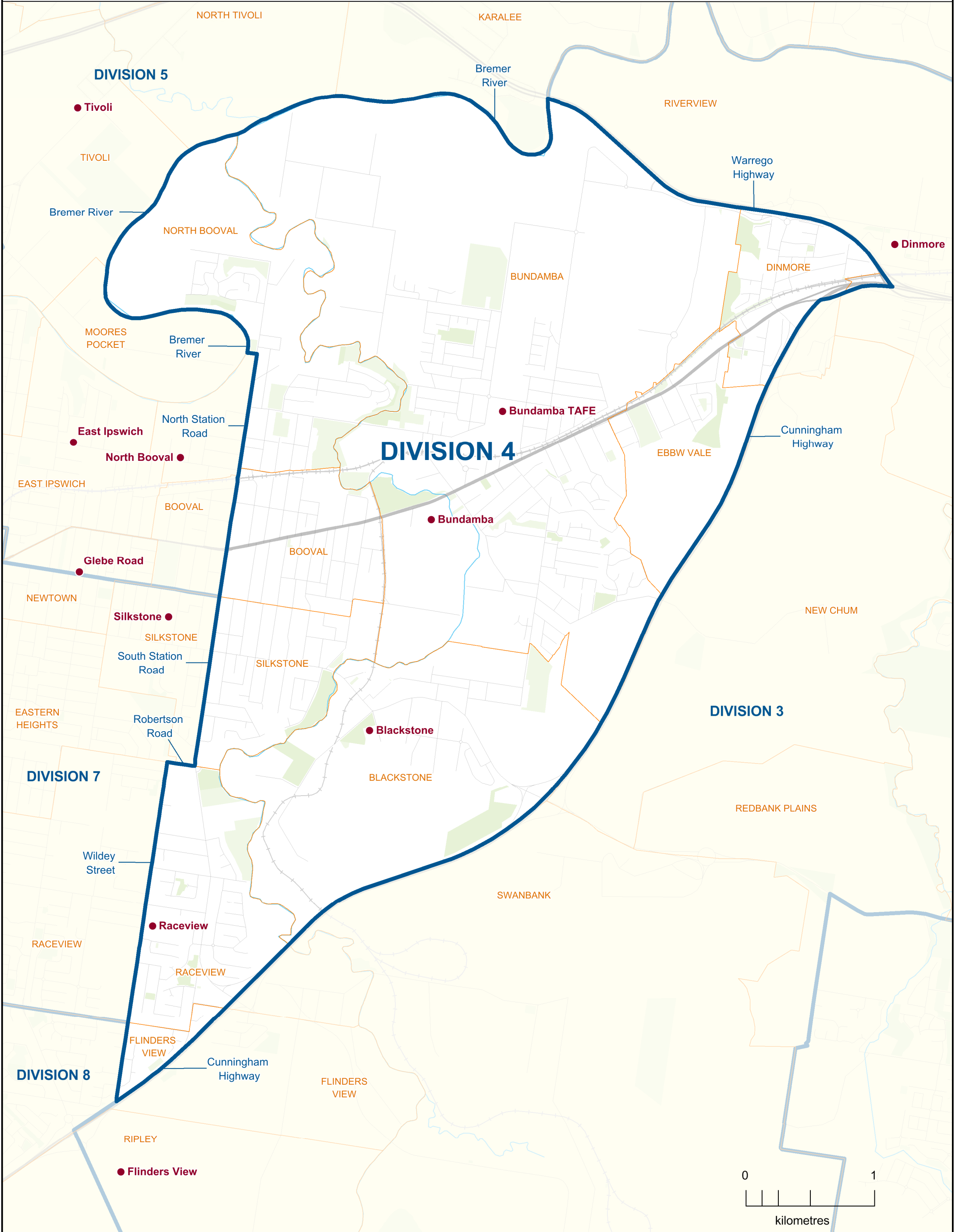




**DISCLAIMER**

This map has been produced by the ECQ as a guide only, to show electoral boundaries and polling booths.

This product was created using datasets from various authoritative sources and has been provided 'As Is'. ECQ therefore does not accept liability for any expenses, losses, damages caused by use of this product.





**2017 LOCAL GOVERNMENT BY-ELECTION**  
**Polling Booth Locations**  
**ELECTORAL DIVISION 5 OF**  
**IPSWICH**  
**ELECTION DATE: 19 August 2017**

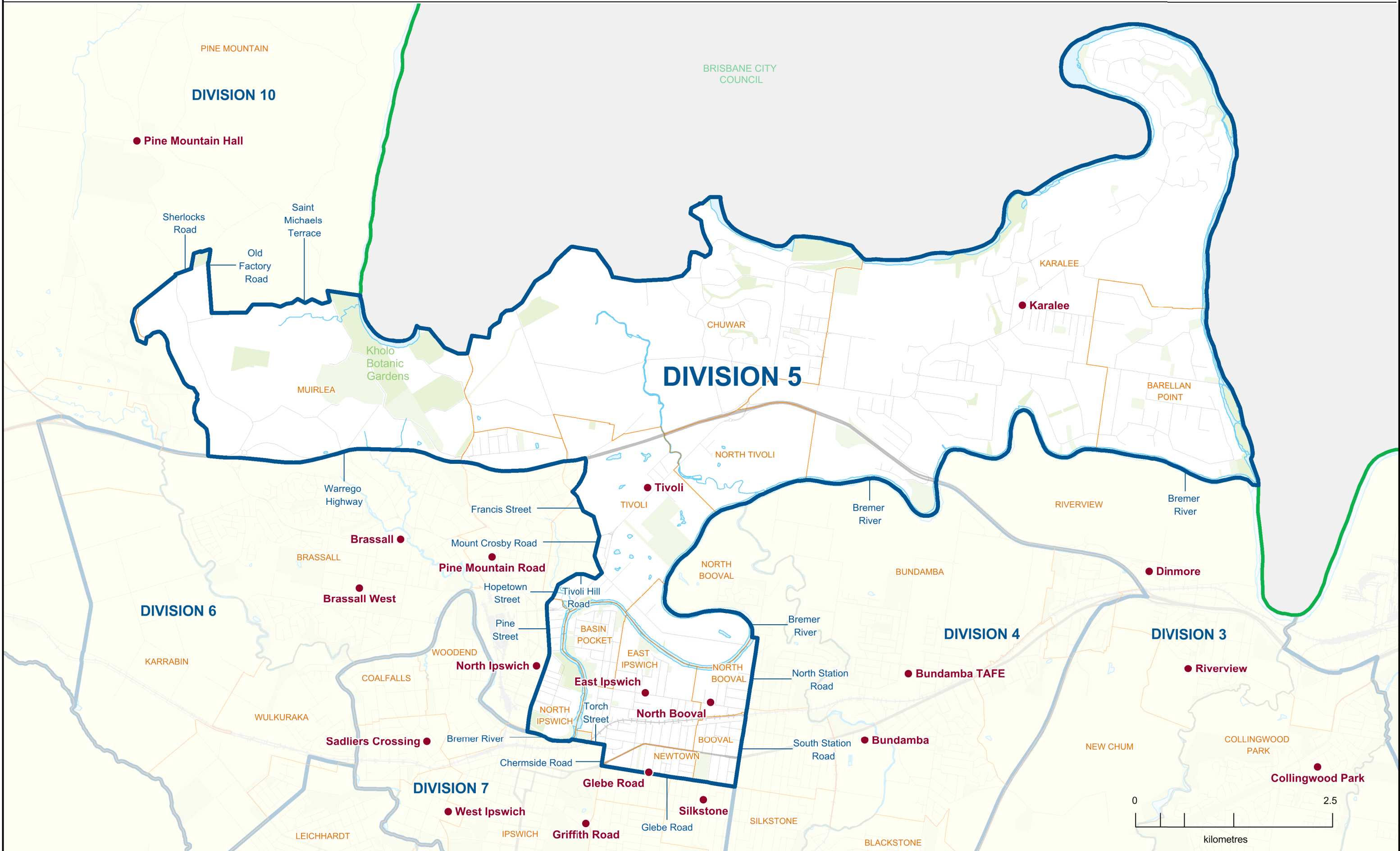
- Polling Booth
- District Boundary
- Locality Boundary
- Road
- Watercourse / Waterbody
- Reserve / Park



**DISCLAIMER**

This map has been produced by the ECQ as a guide only, to show electoral boundaries and polling booths.

This product was created using datasets from various authoritative sources and has been provided 'As Is'. ECQ therefore does not accept liability for any expenses, losses, damages caused by use of this product.





**2017 LOCAL GOVERNMENT BY-ELECTION**  
**Polling Booth Locations**  
**ELECTORAL DIVISION 6 OF**  
**IPSWICH**  
**ELECTION DATE: 19 August 2017**

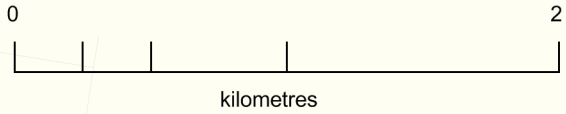
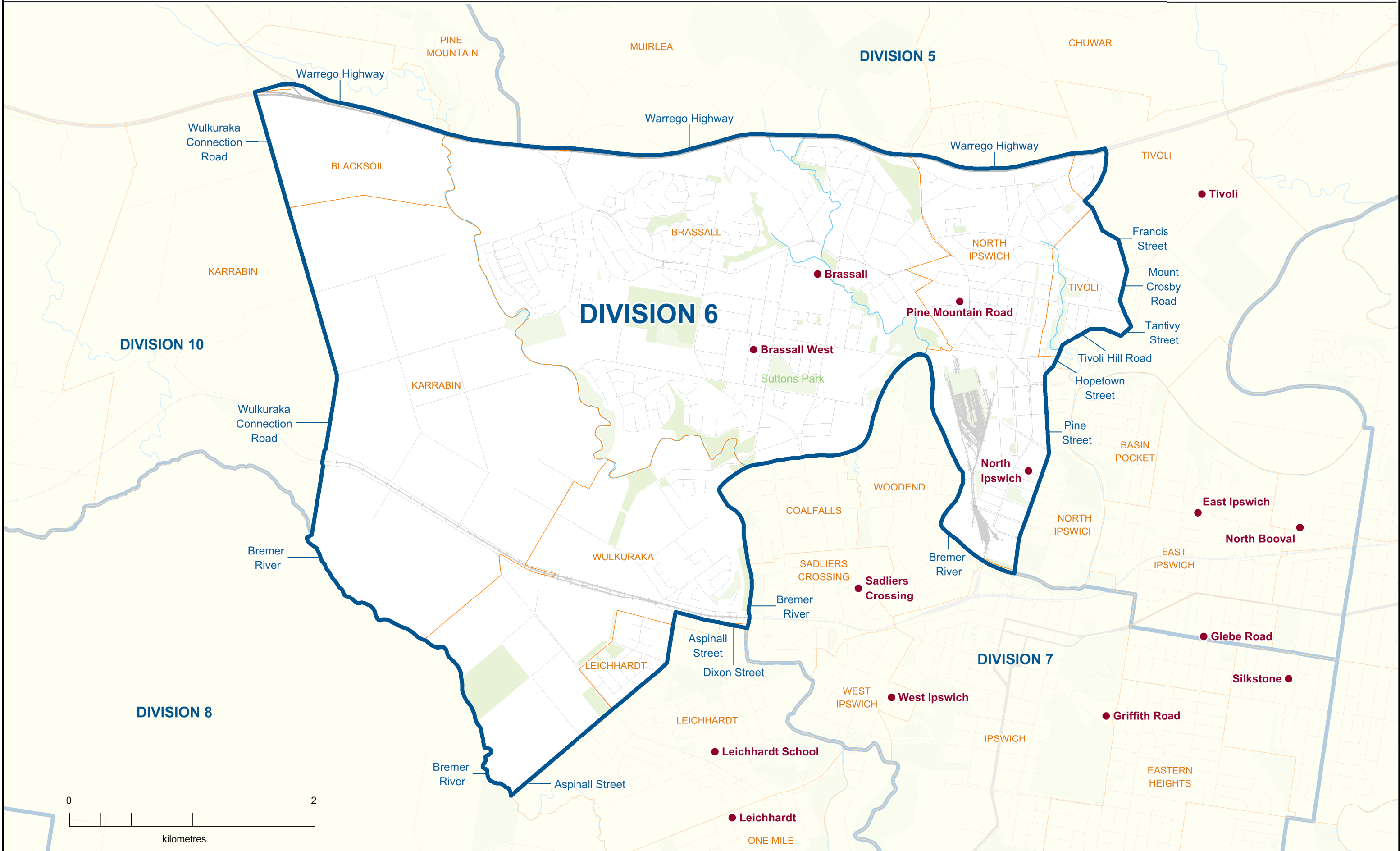
- Polling Booth
- District Boundary
- Locality Boundary
- Road
- Watercourse / Waterbody
- Reserve / Park



**DISCLAIMER**

This map has been produced by the ECQ as a guide only, to show electoral boundaries and polling booths.

This product was created using datasets from various authoritative sources and has been provided 'As Is'. ECQ therefore does not accept liability for any expenses, losses, damages caused by use of this product.





**2017 LOCAL GOVERNMENT BY-ELECTION**  
**Polling Booth Locations**  
**ELECTORAL DIVISION 7 OF**  
**IPSWICH**  
**ELECTION DATE: 19 August 2017**

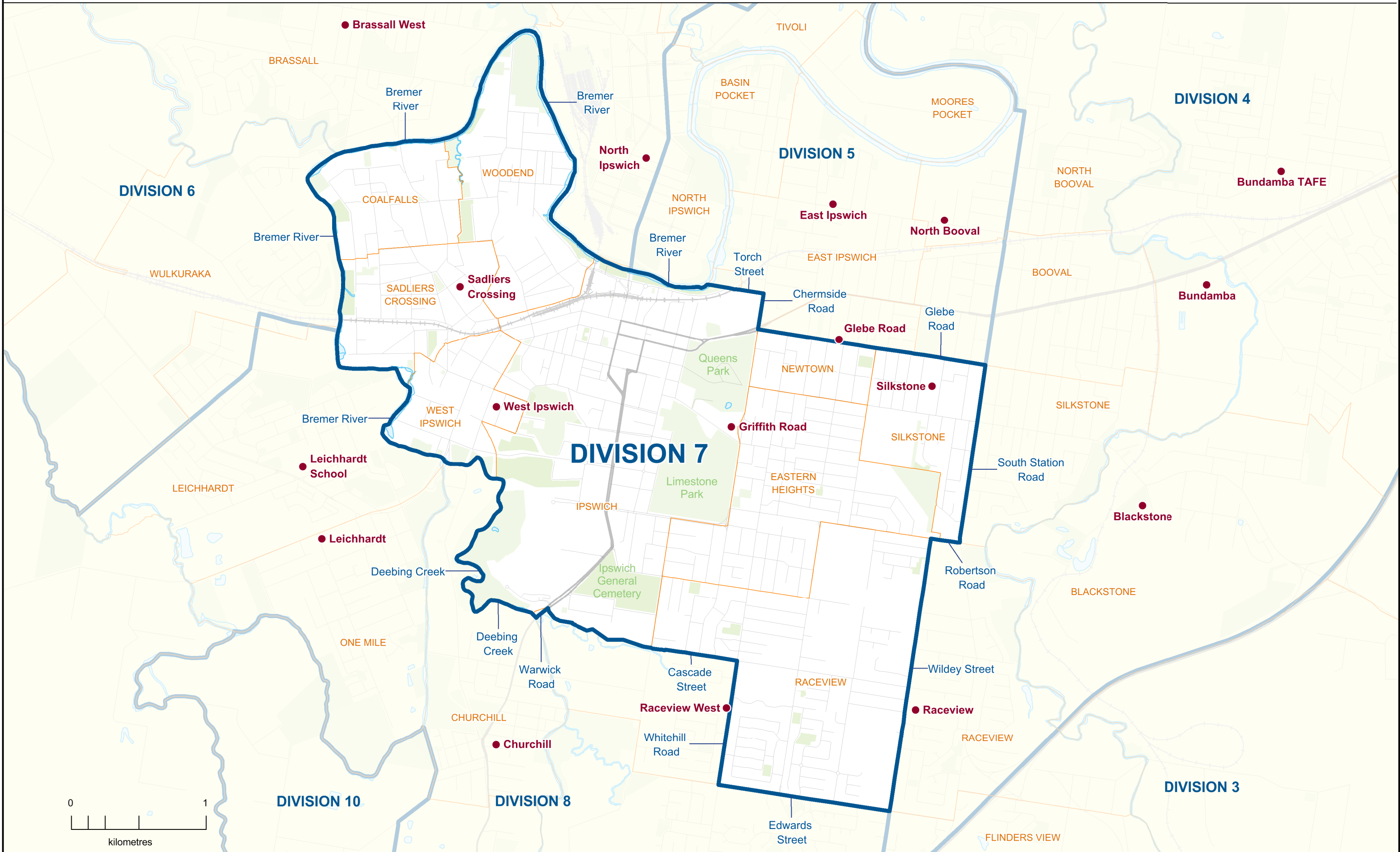
- Polling Booth
- District Boundary
- Locality Boundary
- Road
- Watercourse / Waterbody
- Reserve / Park



**DISCLAIMER**

This map has been produced by the ECQ as a guide only, to show electoral boundaries and polling booths.

This product was created using datasets from various authoritative sources and has been provided 'As Is'. ECQ therefore does not accept liability for any expenses, losses, damages caused by use of this product.







**2017 LOCAL GOVERNMENT BY-ELECTION**  
**Polling Booth Locations**  
**ELECTORAL DIVISION 8 OF**  
**IPSWICH**  
**ELECTION DATE: 19 August 2017**

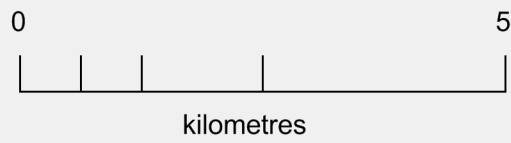
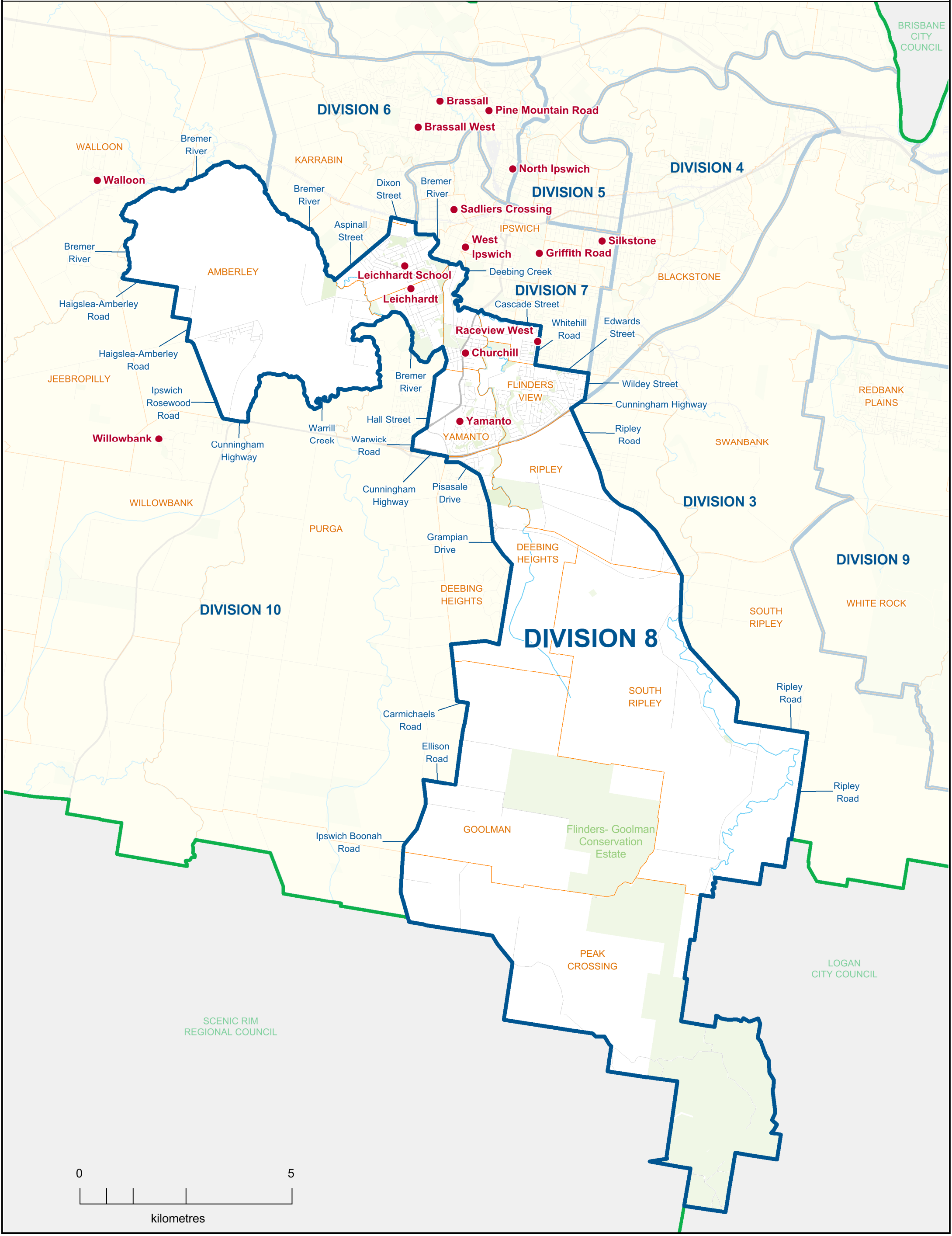
- Polling Booth
- District Boundary
- Locality Boundary
- Road
- Watercourse / Waterbody
- Reserve / Park



**DISCLAIMER**

This map has been produced by the ECQ as a guide only, to show electoral boundaries and polling booths.

This product was created using datasets from various authoritative sources and has been provided 'As Is'. ECQ therefore does not accept liability for any expenses, losses, damages caused by use of this product.





**2017 LOCAL GOVERNMENT BY-ELECTION**  
**Polling Booth Locations**  
**ELECTORAL DIVISION 9 OF**  
**IPSWICH**  
**ELECTION DATE: 19 August 2017**

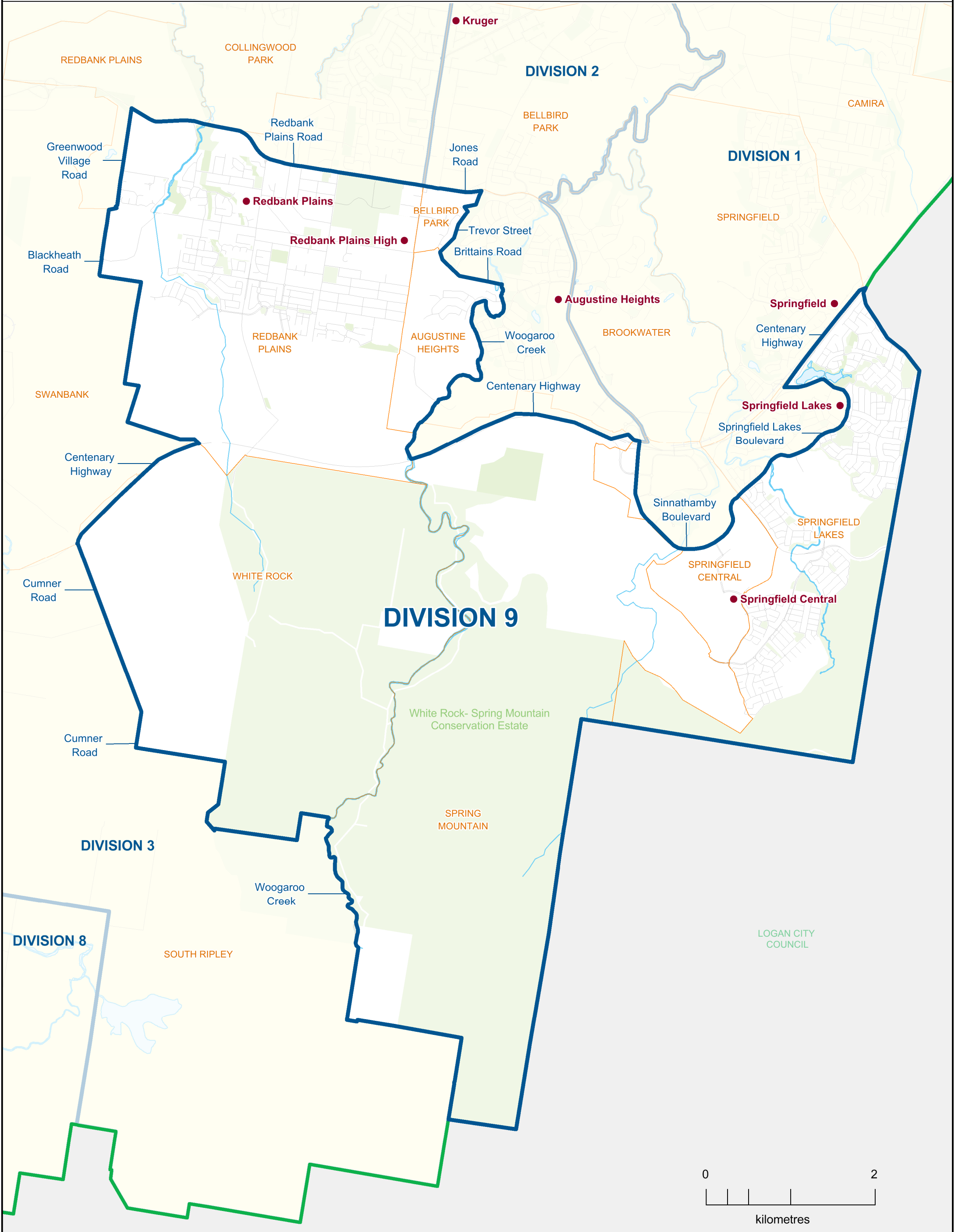
- Polling Booth
- District Boundary
- Locality Boundary
- Road
- Watercourse / Waterbody
- Reserve / Park



**DISCLAIMER**

This map has been produced by the ECQ as a guide only, to show electoral boundaries and polling booths.

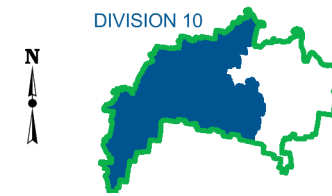
This product was created using datasets from various authoritative sources and has been provided 'As Is'. ECQ therefore does not accept liability for any expenses, losses, damages caused by use of this product.





**2017 LOCAL GOVERNMENT BY-ELECTION**  
**Polling Booth Locations**  
**ELECTORAL DIVISION 7 OF**  
**IPSWICH**  
**ELECTION DATE: 19 August 2017**

- Polling Booth
- District Boundary
- Locality Boundary
- Road
- Watercourse / Waterbody
- Reserve / Park



**DISCLAIMER**

This map has been produced by the ECQ as a guide only, to show electoral boundaries and polling booths.

This product was created using datasets from various authoritative sources and has been provided 'As Is'. ECQ therefore does not accept liability for any expenses, losses, damages caused by use of this product.

