

CARPENTARIA  
SHIRE COUNCIL

TABLELANDS REGIONAL  
COUNCIL



### QUADRENNIAL ELECTION 2012



Location Map

## ETHERIDGE SHIRE COUNCIL

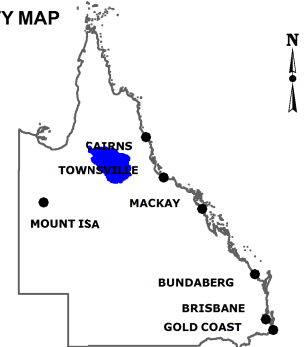
#### FIRST PAST THE POST POSTAL BALLOT

**Electors :** 584  
**Close of Roll:** 25 February 2012

#### LEGEND

Council Boundary   
Adjacent Area  **COUNCIL NAME**

#### LOCALITY MAP



#### DISCLAIMER

While every care is taken to ensure the accuracy of this data, the Electoral Commission of Queensland (ECQ) makes no representations or warranties about its accuracy, reliability, completeness or suitability for any particular purpose and disclaims all responsibility and all ability (including, without limitation, liability in negligence) for all expenses, losses, damages (including indirect and consequential damage) and cost which might be incurred as a result of the data being inaccurate or incomplete in any way and for any reason. This map has been produced by the ECQ as a guide to show the location of the Local Area Electoral Boundaries and Polling Booth locations. It is not an official map of Local Area Electoral Boundaries. Official maps of Local Area Electoral Boundaries are available from SmartMap, Department of Environment and Resource Management, Woolloongabba.

© The State of Queensland - 2012  
(Department of Environment and Resource Management)  
© Electoral Commission of Queensland 2012

CROYDON SHIRE  
COUNCIL

MCKINLAY SHIRE  
COUNCIL

RICHMOND SHIRE  
COUNCIL

FLINDERS SHIRE  
COUNCIL

CHARTERS TOWERS  
REGIONAL COUNCIL

STRATHMORE

ABINGDON DOWNS

GILBERT RIVER

GEORGETOWN

TALAROO

MOUNT SURPRISE

EINASLEIGH

NORTHHEAD

FORSAYTH

CONJUBOY

GILBERTON

LYNDHURST