



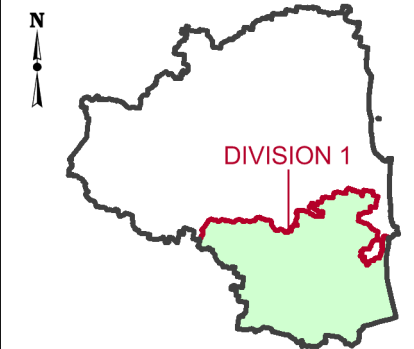
2016 QUEENSLAND LOCAL GOVERNMENT ELECTIONS

SUNSHINE COAST REGIONAL COUNCIL DIVISION 1

Polling Date: 19 March 2016
Additional Polling Booth on Election Day
Brisbane City Hall - Sandgate Room
64 Adelaide Street, BRISBANE QLD 4000

- Legend items: Polling Booth (blue dot), Town (black dot), Local Government Area Boundary (thick black line), Ward Boundary (thick red line), Locality Boundary (thin orange line), Road (thin grey line), Railway (black line with cross-ticks), Watercourse / Waterbody (blue line), Reserve / Park (green area)

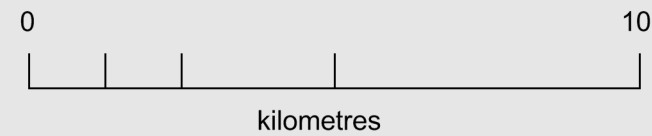
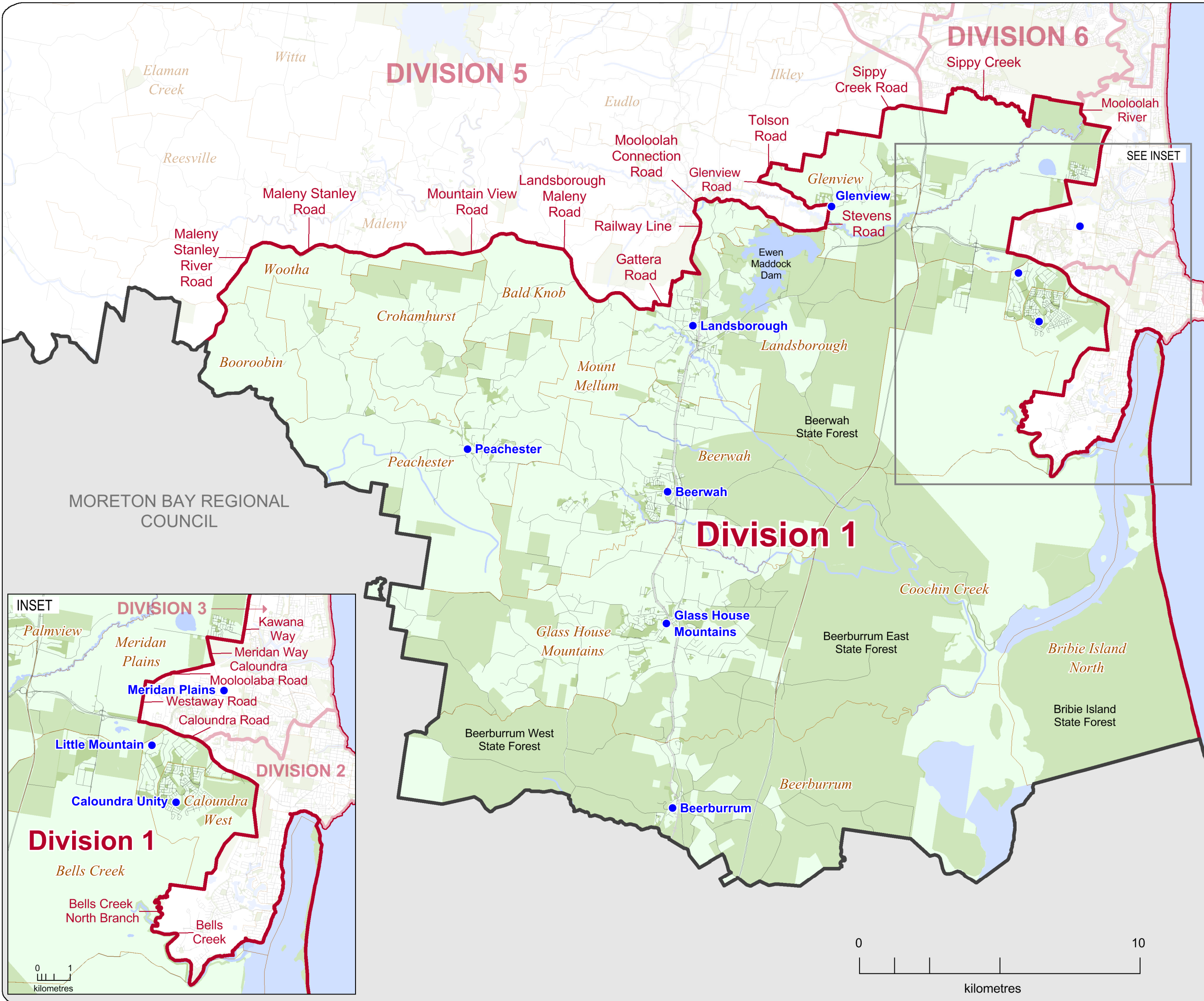
DIVISION 1 Location Map



DISCLAIMER
While every care has been taken to ensure the accuracy of this product, the Electoral Commission Queensland (ECQ) makes no representations or warranties about its accuracy, reliability, completeness or suitability for any particular purpose and disclaims all responsibility and all liability (including, without limitation, liability in negligence) for all expenses, losses, damages (including indirect and consequential damage) and cost which might be incurred as a result of the data being inaccurate or incomplete in any way and for any reason.

This map has been produced by the ECQ as a guide only, to show electoral boundaries and polling booths. It is not an official electoral boundary map.

© Electoral Commission of Queensland 2015 (Local Government Change Commission)
© The State of Queensland - 2015 (Department of Natural Resources and Mines)
© 2015 Pitney Bowes Software Pty Ltd. All rights reserved



MORETON BAY REGIONAL COUNCIL