



QUADRENNIAL ELECTION 2012

Location Map

BARCALDINE REGIONAL COUNCIL

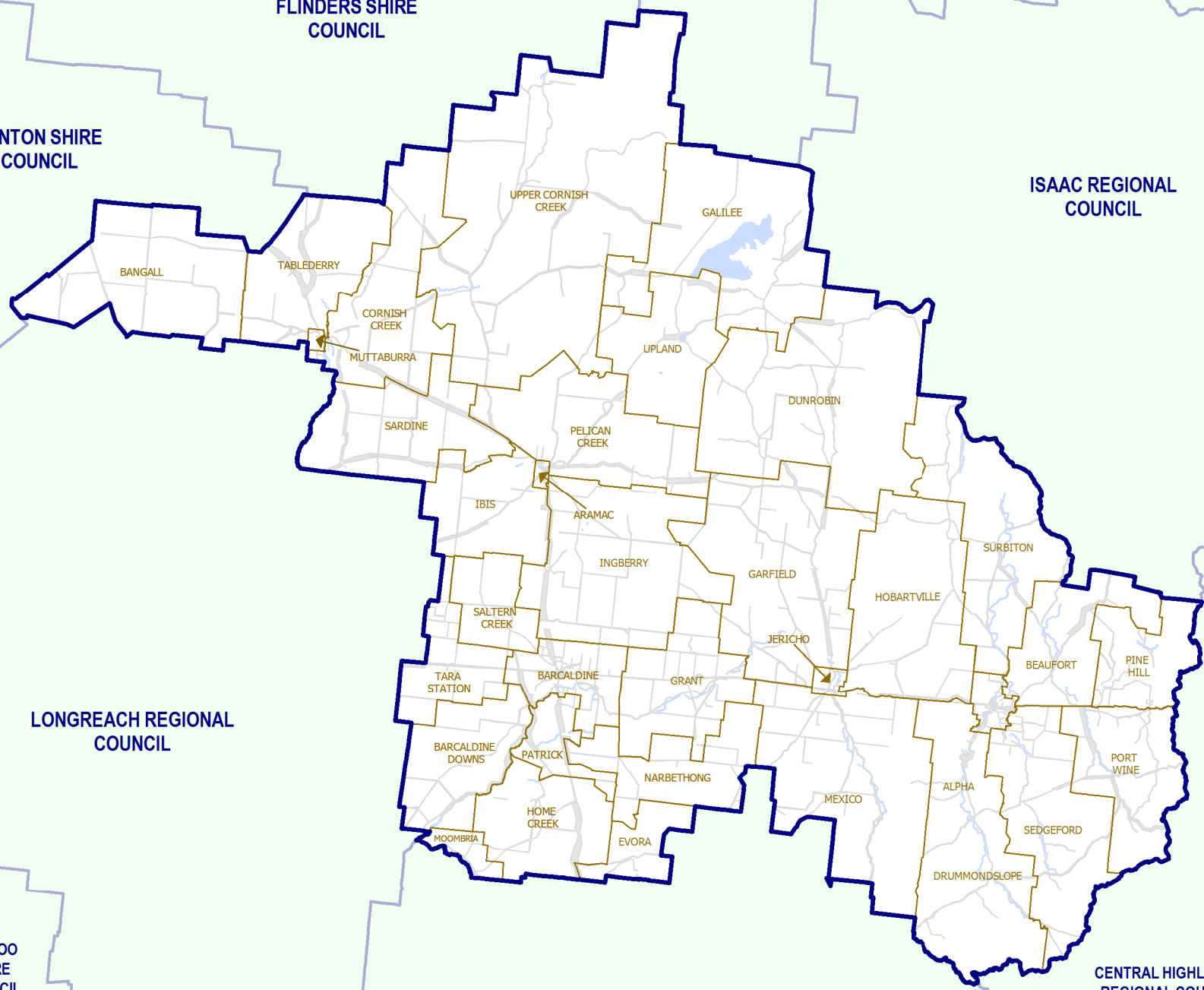
WINTON SHIRE COUNCIL

FLINDERS SHIRE COUNCIL

CHARTERS TOWERS REGIONAL COUNCIL

WHITSUNDAY REGIONAL COUNCIL

ISAAC REGIONAL COUNCIL



LONGREACH REGIONAL COUNCIL

BARCOO SHIRE COUNCIL



BLACKALL-TAMBO REGIONAL COUNCIL

CENTRAL HIGHLANDS REGIONAL COUNCIL

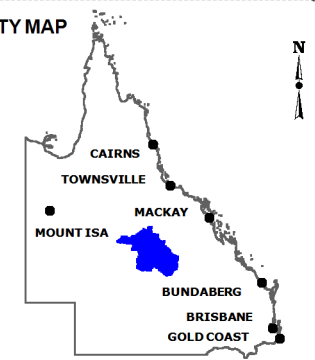
FIRST PAST THE POST POSTAL BALLOT

Electors : 2,224
Close of Roll: 25 February 2012

LEGEND

Council Boundary 
Adjacent Area  COUNCIL NAME

LOCALITY MAP



DISCLAIMER

While every care is taken to ensure the accuracy of this data, the Electoral Commission of Queensland (ECQ) makes no representations or warranties about its accuracy, reliability, completeness or suitability for any particular purpose and disclaims all responsibility and all ability (including, without limitation, liability in negligence) for all expenses, losses, damages (including indirect and consequential damage) and cost which might be incurred as a result of the data being inaccurate or incomplete in any way and for any reason. This map has been produced by the ECQ as a guide to show the location of the Local Area Electoral Boundaries and Polling Booth locations. It is not an official map of Local Area Electoral Boundaries. Official maps of Local Area Electoral Boundaries are available from SmartMap, Department of Environment and Resource Management, Woolloongabba. © The State of Queensland - 2012 (Department of Environment and Resource Management) © Electoral Commission of Queensland 2012