

**GOONDIWINDI
REGIONAL COUNCIL**

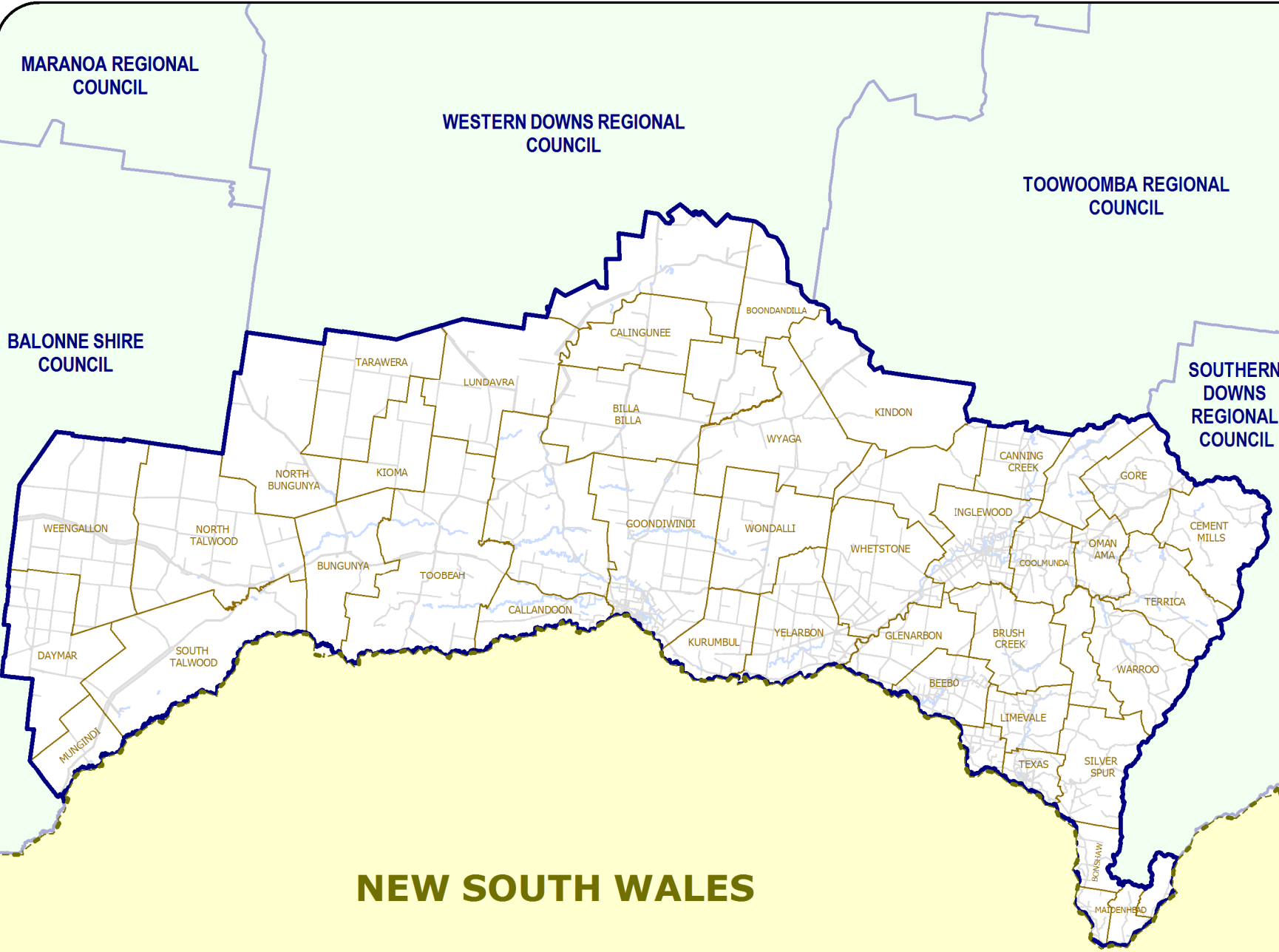
MARANOA REGIONAL
COUNCIL

WESTERN DOWNS REGIONAL
COUNCIL

TOOWOOMBA REGIONAL
COUNCIL

BALONNE SHIRE
COUNCIL

SOUTHERN
DOWNS
REGIONAL
COUNCIL





NEW SOUTH WALES

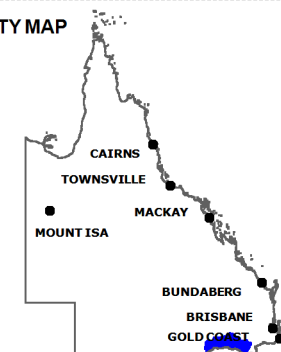
**FIRST PAST THE POST
POSTAL BALLOT**

Electors : 6,968
Close of Roll: 25 February 2012

LEGEND

Council Boundary 
Adjacent Area **COUNCIL NAME** 

LOCALITY MAP



DISCLAIMER

While every care is taken to ensure the accuracy of this data, the Electoral Commission of Queensland (ECQ) makes no representations or warranties about its accuracy, reliability, completeness or suitability for any particular purpose and disclaims all responsibility and all liability (including, without limitation, liability in negligence) for all expenses, losses, damages (including indirect and consequential damage) and cost which might be incurred as a result of the data being inaccurate or incomplete in any way and for any reason. This map has been produced by the ECQ as a guide to show the location of the Local Area Electoral Boundaries and Polling Booth locations.

It is not an official map of Local Area Electoral Boundaries. Official maps of Local Area Electoral Boundaries are available from SmartMap, Department of Environment and Resource Management, Woolloongabba.

© The State of Queensland - 2012
(Department of Environment and Resource Management)

© Electoral Commission of Queensland 2012