

Supercentres are Polling Booths on Election Day - 24 March 2012

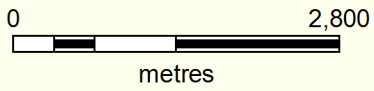
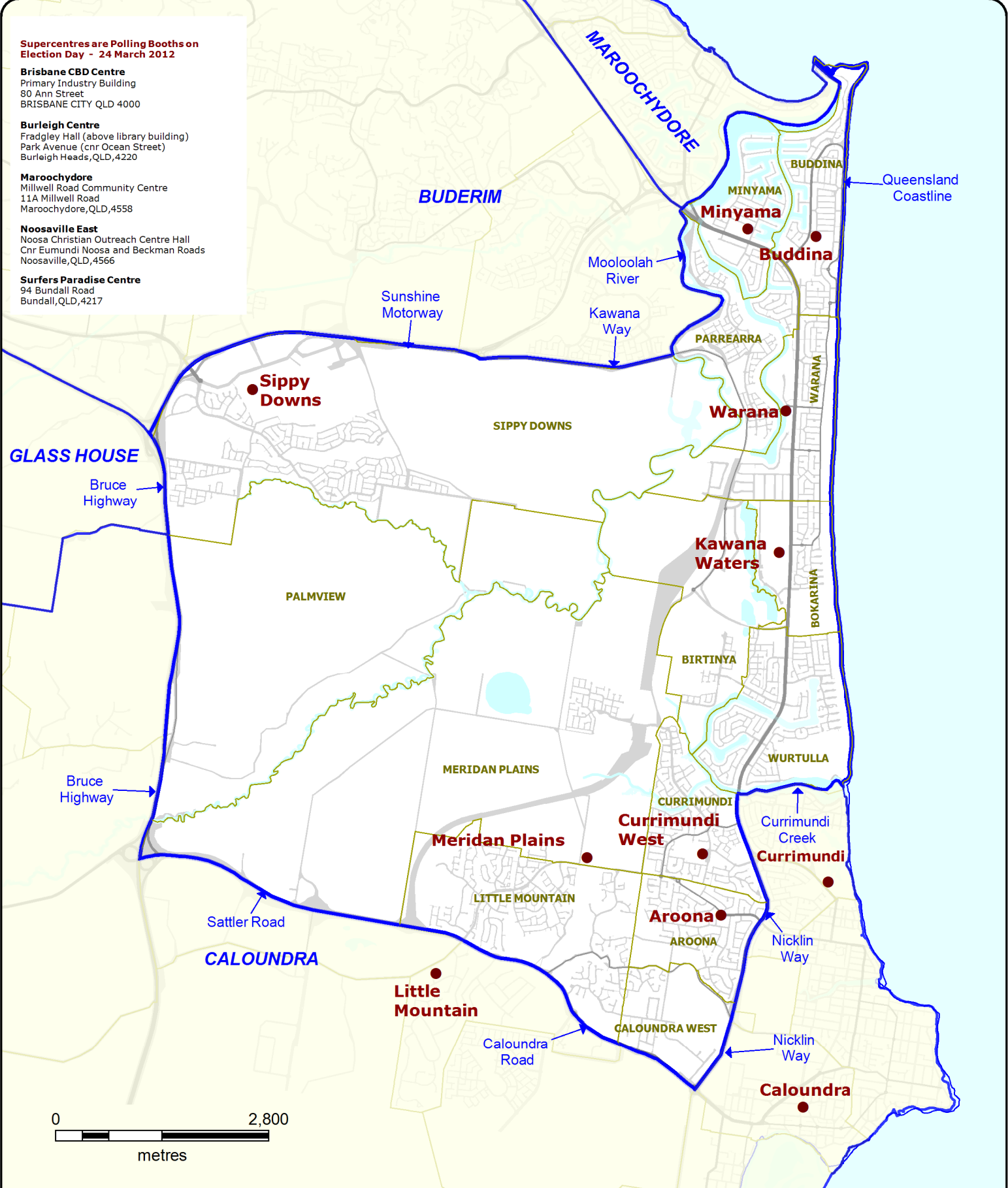
Brisbane CBD Centre
 Primary Industry Building
 80 Ann Street
 BRISBANE CITY QLD 4000

Burleigh Centre
 Fradgley Hall (above library building)
 Park Avenue (cnr Ocean Street)
 Burleigh Heads, QLD, 4220

Maroochydore
 Millwell Road Community Centre
 11A Millwell Road
 Maroochydore, QLD, 4558

Noosaville East
 Noosa Christian Outreach Centre Hall
 Cnr Eumundi Noosa and Beckman Roads
 Noosaville, QLD, 4566

Surfers Paradise Centre
 94 Bundall Road
 Bundall, QLD, 4217



QUEENSLAND STATE ELECTION 2012

Polling Booth Location Map

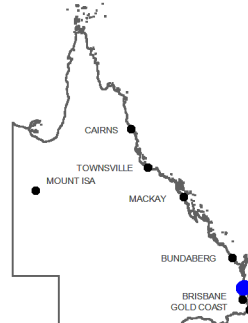
ELECTORAL DISTRICT KAWANA

Polling Booths: 16
Electors : 32,288
Close of Roll: 25 February 2012

LEGEND

- Polling Booth ● **Polling Booth Name**
- District Boundary — **DISTRICT NAME**
- Adjacent District — **DISTRICT NAME**

LOCALITY MAP



DISCLAIMER

While every care is taken to ensure the accuracy of this data, the Electoral Commission of Queensland (ECQ) makes no representations or warranties about its accuracy, reliability, completeness or suitability for any particular purpose and disclaims all responsibility and all ability (including, without limitation, liability in negligence) for all expenses, losses, damages (including indirect and consequential damage) and cost which might be incurred as a result of the data being inaccurate or incomplete in any way and for any reason. This map has been produced by the ECQ as a guide to show the location of the Electoral District Boundaries and Polling Booth locations. It is not an official map of Electoral District Boundaries. Official maps of Electoral District are available from SmartMap, Department of Environment and Resource Management, Woolloongabba.
 © The State of Queensland - 2012 (Department of Environment and Resource Management)
 © Electoral Commission of Queensland 2012