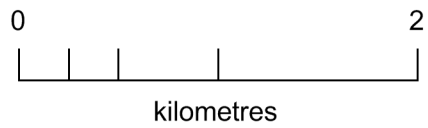
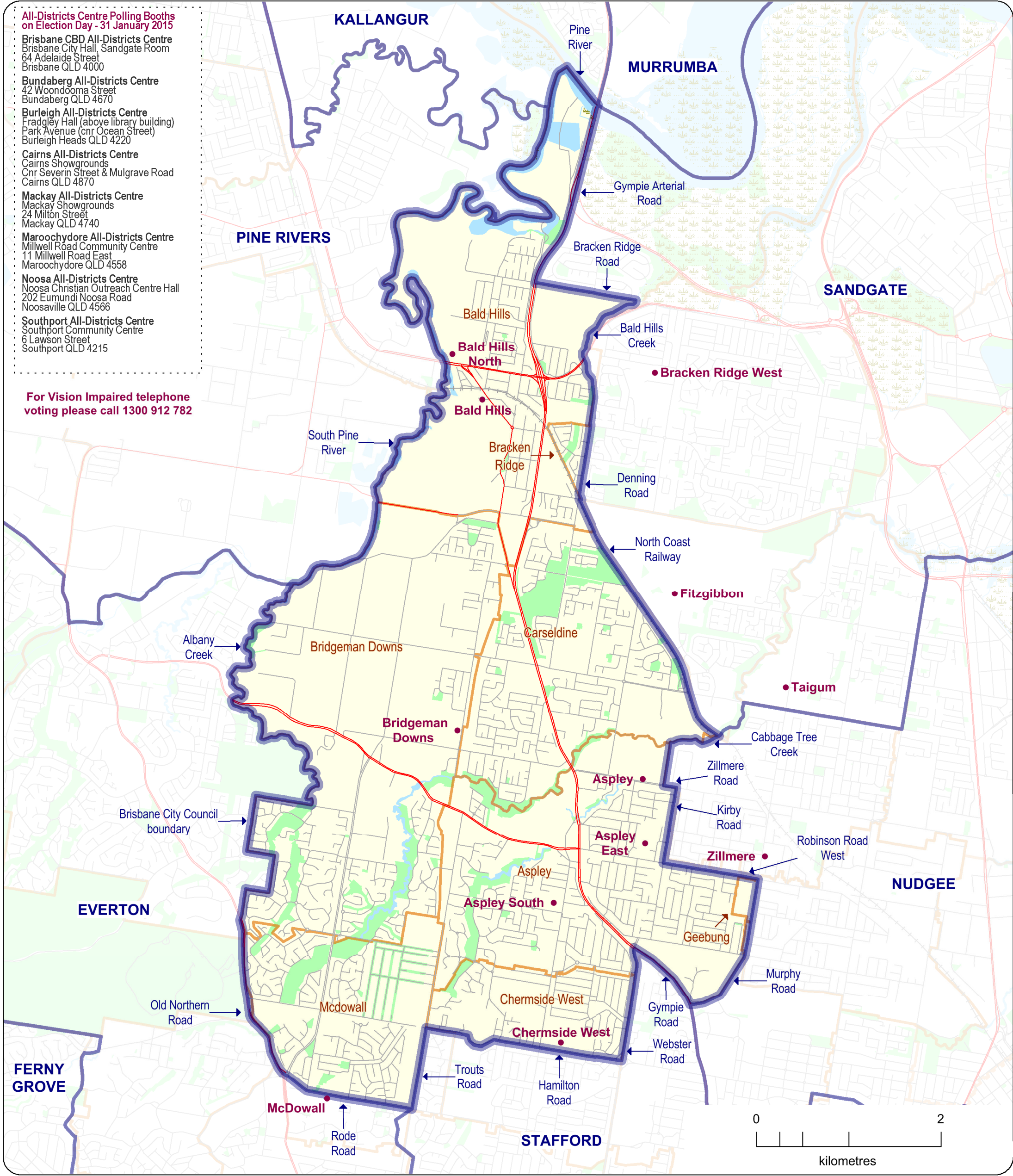


All-Districts Centre Polling Booths on Election Day - 31 January 2015

- Brisbane CBD All-Districts Centre
Brisbane City Hall, Sandgate Room
64 Adelaide Street
Brisbane QLD 4000
- Bundaberg All-Districts Centre
42 Woondooma Street
Bundaberg QLD 4670
- Burleigh All-Districts Centre
Fradgley Hall (above library building)
Park Avenue (cnr Ocean Street)
Burleigh Heads QLD 4220
- Cairns All-Districts Centre
Cairns Showgrounds
Cnr Severin Street & Mulgrave Road
Cairns QLD 4870
- Mackay All-Districts Centre
Mackay Showgrounds
24 Milton Street
Mackay QLD 4740
- Maroochydore All-Districts Centre
Millwell Road Community Centre
11 Millwell Road East
Maroochydore QLD 4558
- Noosa All-Districts Centre
Noosa Christian Outreach Centre Hall
202 Eumundi Noosa Road
Noosaville QLD 4566
- Southport All-Districts Centre
Southport Community Centre
6 Lawson Street
Southport QLD 4215

For Vision Impaired telephone voting please call 1300 912 782

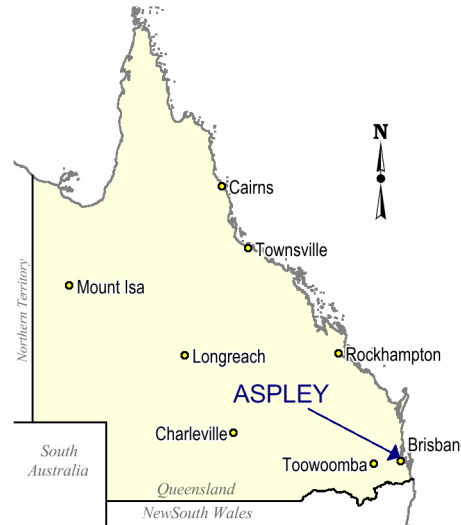


QUEENSLAND STATE ELECTIONS 2015

Polling Booth Locations
ELECTORAL DISTRICT
of
ASPLEY

POLLING INFORMATION
Booth Count: 21
Elector Count: 30,872
Close of Roll: 10 January 2015
Polling Date: 31 January 2015

- Polling Booth
- Major Road
- Minor Road
- Railway
- Wetland
- Waterbody
- Aspley Electoral District
- Other Electoral District
- Suburb Boundary
- National Park/Reserve



DISCLAIMER
While every care is taken to ensure the accuracy of this data, the Electoral Commission of Queensland (ECQ) makes no representations or warranties about its accuracy, reliability, completeness or suitability for any particular purpose and disclaims all responsibility and all ability (including, without limitation, liability in negligence) for all expenses, losses, damages (including indirect and consequential damage) and cost which might be incurred as a result of the data being inaccurate or incomplete in any way and for any reason. This map has been produced by the ECQ as a guide to show the location of the State Electoral Boundaries and Polling Booth locations. It is not an official map of State Electoral Boundaries. Official maps of State Electoral Boundaries are available from SmartMap, Department of Natural Resources and Mines, Woolloongabba.
© The State of Queensland - 2014 (Department of Natural Resources and Mines)
© Electoral Commission of Queensland 2014