

**All-Districts Centre Polling Booths on Election Day - 31 January 2015**

**Brisbane CBD All-Districts Centre**  
Brisbane City Hall, Sandgate Room  
64 Adelaide Street  
Brisbane QLD 4000

**Bundaberg All-Districts Centre**  
42 Woondooma Street  
Bundaberg QLD 4670

**Burleigh All-Districts Centre**  
Fradgley Hall (above library building)  
Park Avenue (cnr Ocean Street)  
Burleigh Heads QLD 4220

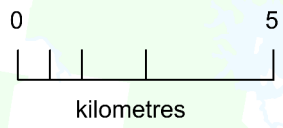
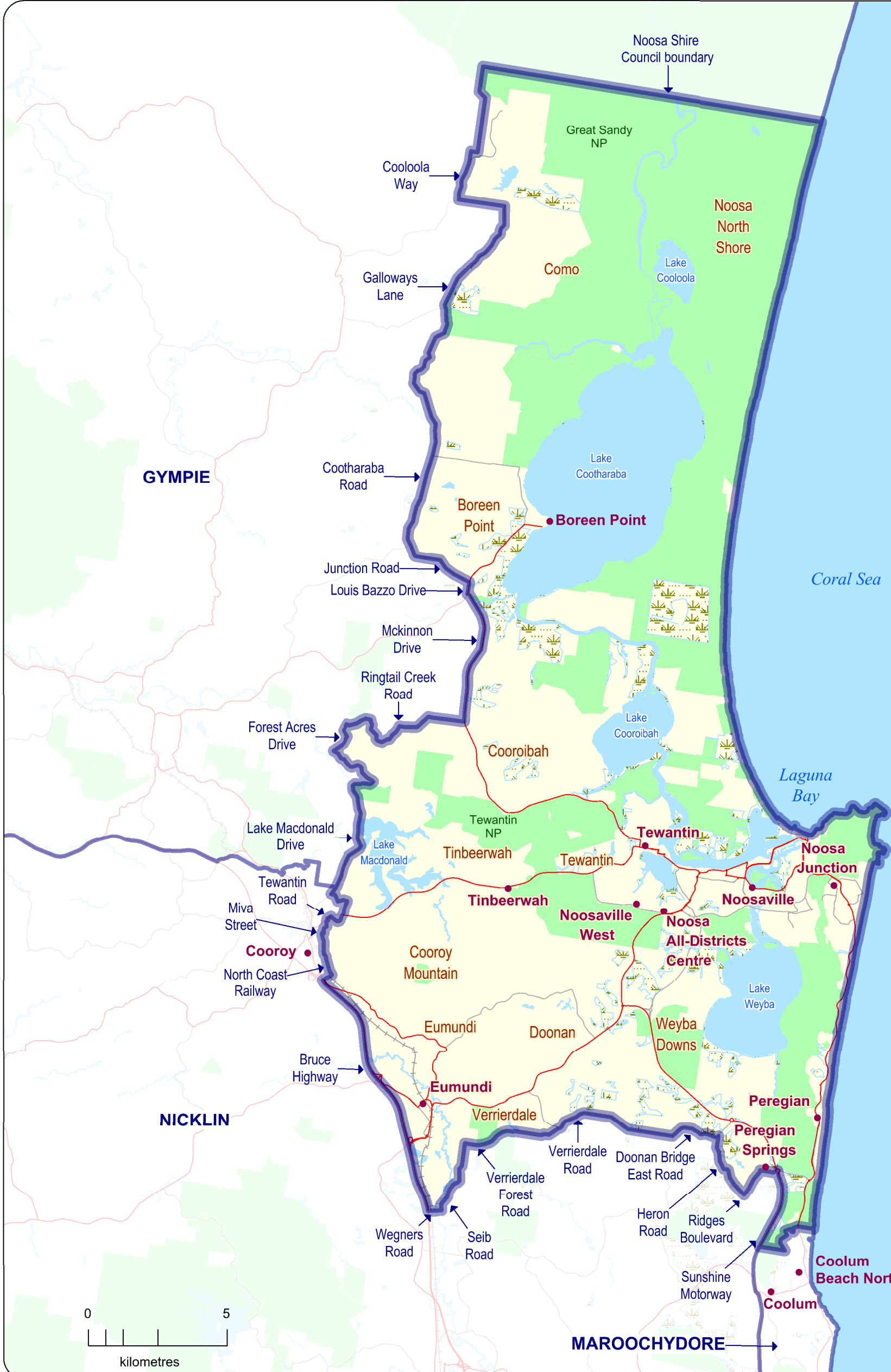
**Cairns All-Districts Centre**  
Cairns Showgrounds  
Cnr Severin Street & Mulgrave Road  
Cairns QLD 4870

**Mackay All-Districts Centre**  
Mackay Showgrounds  
24 Milton Street  
Mackay QLD 4740

**Maroochydore All-Districts Centre**  
Millwell Road Community Centre  
11 Millwell Road East  
Maroochydore QLD 4558

**Southport All-Districts Centre**  
Southport Community Centre  
6 Lawson Street  
Southport QLD 4215

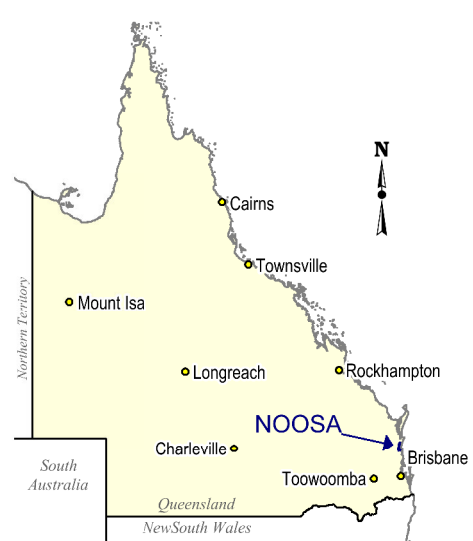
**For Vision Impaired telephone voting please call 1300 912 782**



**QUEENSLAND STATE ELECTIONS 2015**  
Polling Booth Locations  
ELECTORAL DISTRICT  
of  
**NOOSA**

**POLLING INFORMATION**  
Booth Count: 21  
Elector Count: 35,302  
Close of Roll: 10 January 2015  
Polling Date: 31 January 2015

- Polling Booth
- Major Road
- Minor Road
- Railway
- Wetland
- Waterbody
- Noosa Electoral District
- Other Electoral District
- Suburb Boundary
- National Park/Reserve



**DISCLAIMER**  
While every care is taken to ensure the accuracy of this data, the Electoral Commission of Queensland (ECQ) makes no representations or warranties about its accuracy, reliability, completeness or suitability for any particular purpose and disclaims all responsibility and all ability (including, without limitation, liability in negligence) for all expenses, losses, damages (including indirect and consequential damage) and cost which might be incurred as a result of the data being inaccurate or incomplete in any way and for any reason. This map has been produced by the ECQ as a guide to show the location of the State Electoral Boundaries and Polling Booth locations. It is not an official map of State Electoral Boundaries. Official maps of State Electoral Boundaries are available from SmartMap, Department of Natural Resources and Mines, Woolloongabba.  
© The State of Queensland - 2014  
(Department of Natural Resources and Mines)  
© Electoral Commission of Queensland 2014