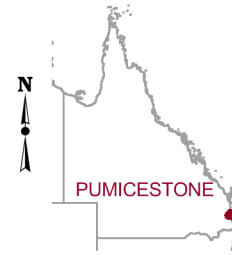


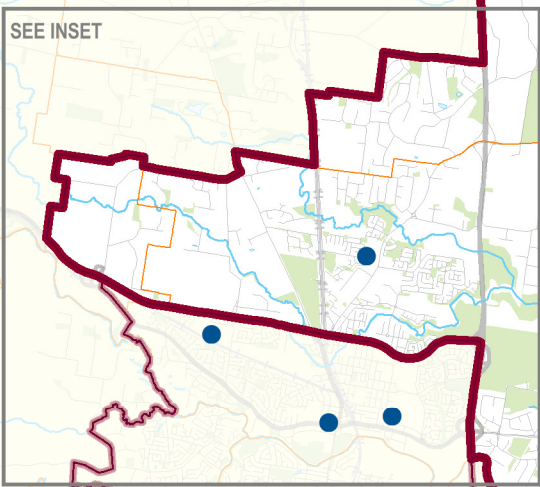
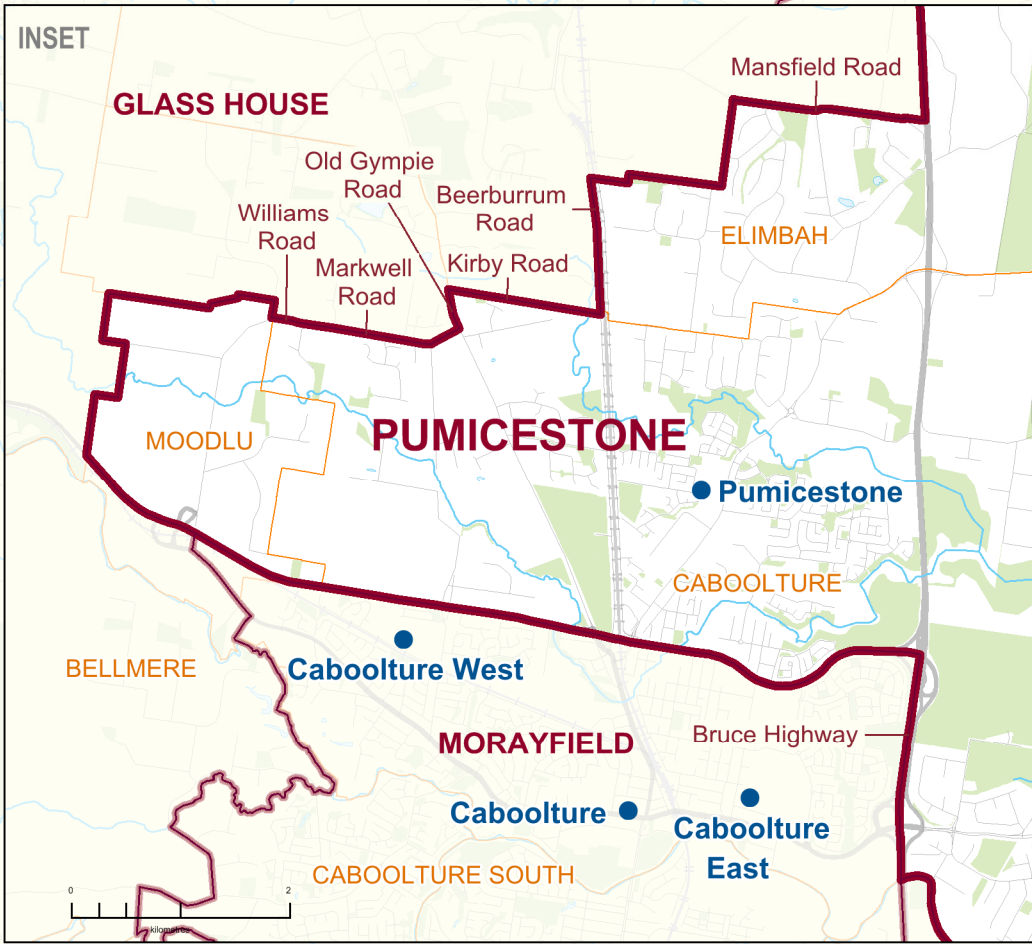
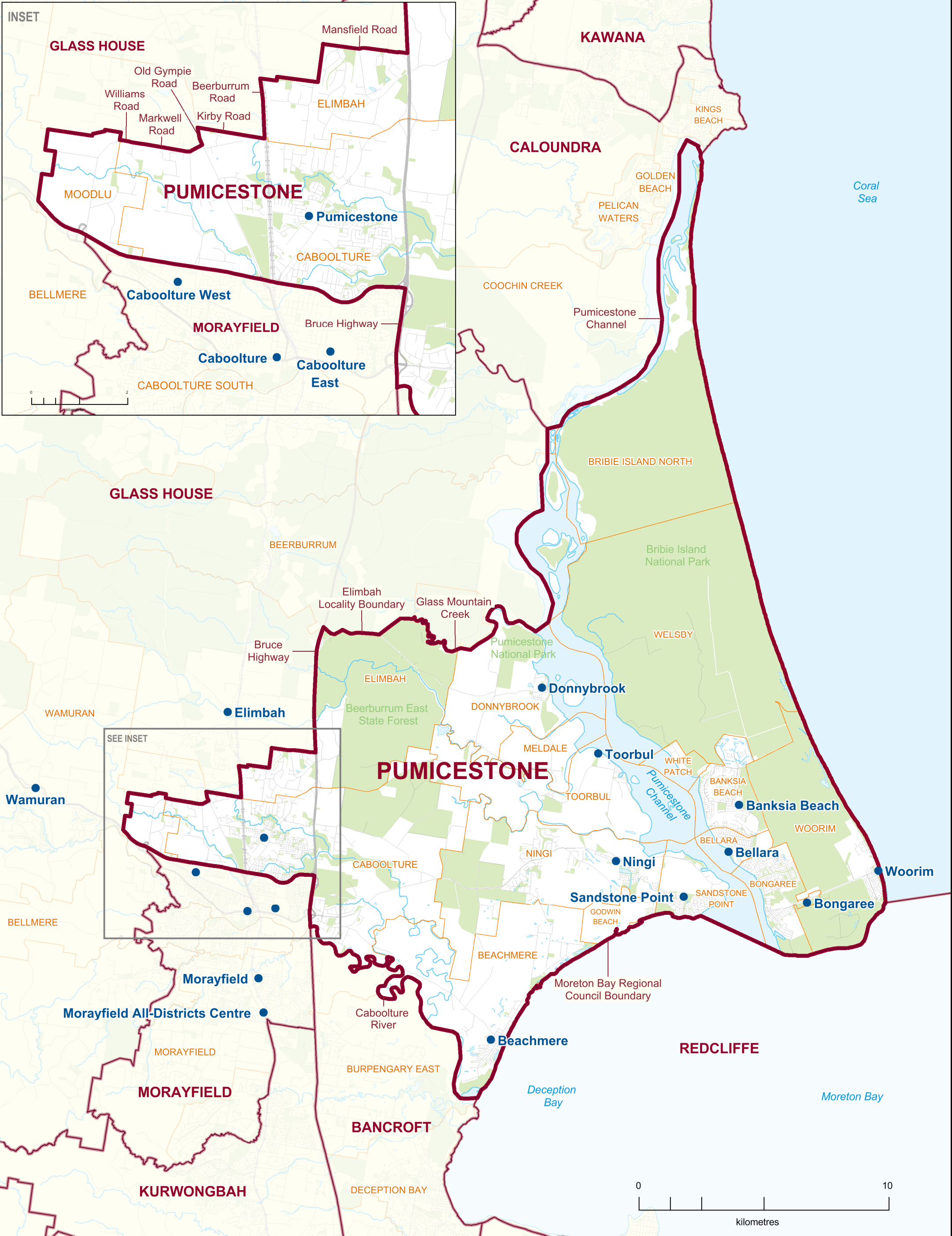


2017 QUEENSLAND STATE ELECTION
Polling Booth Locations
ELECTORAL DISTRICT OF
PUMICESTONE
ELECTION DATE: 25 November 2017

- Polling Booth
- District Boundary
- Locality Boundary
- Road
- Watercourse / Waterbody
- Reserve / Park



DISCLAIMER
 This map has been produced by the ECQ as a guide only, to show electoral boundaries and polling booths.
 This product was created using datasets from various authoritative sources and has been provided 'As Is'. ECQ therefore does not accept liability for any expenses, losses, damages caused by use of this product.



Polling Booth Locations

ELECTORAL DISTRICT OF PUMICESTONE

| Polling Booth Name | Polling Booth Address | Opening Hours: Saturday, 25 November 2017 (8am-6pm) | Wheelchair Access |
|--------------------|---|---|-------------------|
| Banksia Beach | Banksia Beach State School, 133 Sunderland Drive, BANKSIA BEACH | | A |
| Beachmere | Beachmere State School, James Road, BEACHMERE | | F |
| Bellara | Bribie Island Volunteer Marine Rescue, 4 Marine Parade, BELLARA | | A |
| Bongaree | Bribie Island Recreational Grounds, 156-206 First Avenue, BONGAREE | | A |
| Caboolture | Memorial Hall, 65 King Street, CABOOLTURE | | F |
| Caboolture East | Caboolture State High School, Lee Street, CABOOLTURE | | A |
| Caboolture West | Tullawong State High School, Del Rosso Road, CABOOLTURE | | A |
| Donnybrook | Community Hall, Cnr Alice & Ediths Streets, DONNYBROOK | | |
| Elimbah | Elimbah State School, 10-20 School Road, ELIMBAH | | A |
| Morayfield | Morayfield State High School, Performing Arts Centre, Visentin Road, MORAYFIELD | | A |
| Ningi | Community Hall, 1320 Bribie Island Road, NINGI | | A |
| Pumicestone | Pumicestone State School, 75 Cottrill Road, CABOOLTURE | | |
| Sandstone Point | Sports and Recreation Facility, 206 Bestmann Road East, SANDSTONE POINT | | |
| Toorbul | Community Hall, 158 Esplanade, TOORBUL | | |
| Wamuran | Community Hall, D'Aguilar Highway, WAMURAN | | A |
| Woorim | Bribie Island Surf Lifesaving Clubhouse, 2 First Avenue, WOORIM | | F |

Wheelchair Access: F = Full access A = Assisted access

All-Districts Centres

Electors from any district may cast their vote at any of these All-Districts Centre Polling Booths without having to complete a declaration form:

| Polling Booth | Address |
|----------------|---|
| Brisbane CBD | Brisbane City Hall, Sandgate Room (polling booth entrance via Ann Street), 64 Adelaide Street, BRISBANE |
| Bundaberg | Shop 12 and 3, 9 Maryborough Street, BUNDABERG CENTRAL |
| Burleigh | 18 Park Avenue, BURLEIGH HEADS |
| Cairns | 96-98 Mulgrave Road, PARRAMATTA PARK |
| East Brisbane | East Brisbane State School Hall, Wellington Road, EAST BRISBANE |
| Hervey Bay | 82 Dayman Street, URANGAN |
| Mackay | Mackay Showgrounds, 500 Pavilion Lower Level, 24 Milton Street, MACKAY |
| Maroochydore | Shop 1, 19 Duporth Avenue, MAROOCHYDORE |
| Morayfield | 379 Morayfield Road, MORAYFIELD |
| Noosa | Tewantin Campus, 24 Cooroy Noosa Road, TEWANTIN |
| Oodgeroo | 248 Bloomfield Street, CLEVELAND |
| Redcliffe | Unit 10, 3-5 High Street, KIPPA-RING |
| Southport | Ashmore Centre, 345 Southport-Nerang Road, MOLENDINAR |
| Townsville | Hyde Park Centre, Shop 9, 36 Woolcock Street, HYDE PARK |
| Vulture Street | St Pauls Anglican Church Hall, 554 Vulture Street, EAST BRISBANE |
| Woolloongabba | Nazareth Lutheran Church Hall, 12 Hawthorne Street, WOOLLOONGABBA |

Note: All-Districts Centres are wheelchair accessible.

Vision Impaired

For vision impaired telephone voting please call 1300 912 782 8:00am – 6:00pm on Saturday 25 November 2017