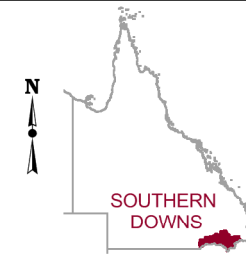




2017 QUEENSLAND STATE ELECTION
Polling Booth Locations
ELECTORAL DISTRICT OF
SOUTHERN DOWNS
ELECTION DATE: 25 November 2017

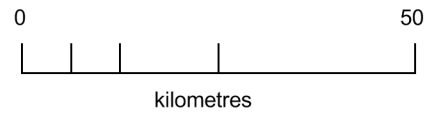
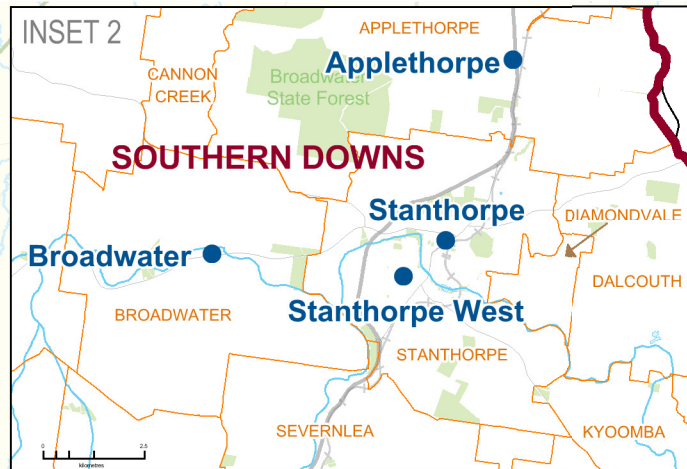
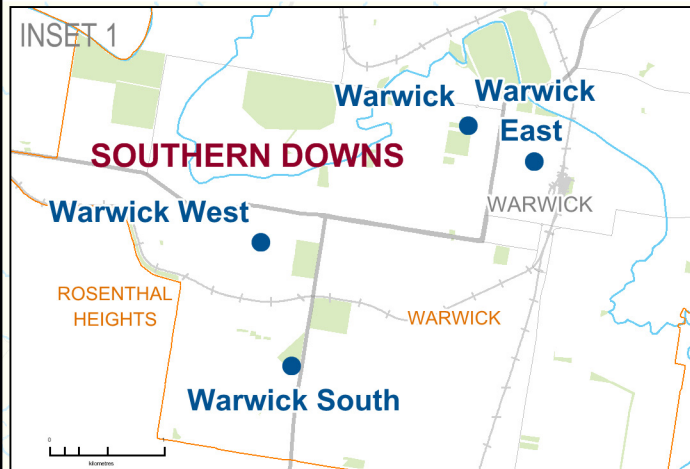
- Polling Booth
- District Boundary
- Locality Boundary
- Road
- Watercourse / Waterbody
- Reserve / Park



DISCLAIMER

This map has been produced by the ECQ as a guide only, to show electoral boundaries and polling booths.

This product was created using datasets from various authoritative sources and has been provided 'As Is'. ECQ therefore does not accept liability for any expenses, losses, damages caused by use of this product.



Polling Booth Locations

ELECTORAL DISTRICT OF SOUTHERN DOWNS

| Polling Booth Name | Polling Booth Address | Opening Hours: Saturday, 25 November 2017 (8am-6pm) | Wheelchair Access |
|--------------------|---|---|-------------------|
| Allora | Senior Citizens Hall, 18 Drayton Street, ALLORA | | F |
| Amiens | Amiens State School, 1337 Amiens Road, AMIENS | | |
| Applethorpe | Applethorpe State School, 25576 New England Highway, APPLETHORPE | | |
| Ballandean | Ballandean State School, 7 Bents Road, BALLANDEAN | | |
| Broadwater | Broadwater State School, 638 Texas Road, BROADWATER | | A |
| Cecil Plains | Cecil Plains State School, 41-47 Taylor Street, CECIL PLAINS | | F |
| Dalveen | Dalveen State School, 40 Pine Crescent, DALVEEN | | F |
| Glen Aplin | Glen Aplin State School, 54 Mount Stirling Road, GLEN APLIN | | |
| Goondiwindi | St Mary's Primary School, Brisbane Street, GOONDIWINDI | | F |
| Goondiwindi West | Goondiwindi PCYC Indoor Sports Centre, 1 Russell Street, GOONDIWINDI | | |
| Inglewood | Civic Centre, Elizabeth Street, INGLEWOOD | | F |
| Karara | Karara State School - Recreation Reserve, Karara School Road, KARARA | | F |
| Killarney | Senior Citizens Hall, 11 Ailanthus Street, KILLARNEY | | F |
| Leyburn | Leyburn State School, 34 Peter Street, LEYBURN | | |
| Maryvale | Maryvale State School, 81 Taylor Street, MARYVALE | | |
| Massie | Deuchar Massie Hall, 12 Warwick Allora Back Road, MASSIE | | F |
| Millmerran | Millmerran State School, 19 Simmons Street, MILLMERRAN | | F |
| Murrays Bridge | Murray's Bridge State School, 1378 Killarney Road, MURRAYS BRIDGE | | |
| Pratten | Public Hall, 101 White Street, PRATTEN | | |
| Stanthorpe | St Paul's Parish Hall, 2 Corundum Street, STANTHORPE | | F |
| Stanthorpe West | Stanthorpe Blue Care, 10 Day Street, STANTHORPE | | A |
| Talwood | Talwood State School, 17 Recreation Street, TALWOOD | | |
| Texas | Texas P-10 State School, 1 Flemming Street, TEXAS | | A |
| The Summit | The Summit State School, Taggart's Road, THE SUMMIT | | |
| Toobeah | Kindergarten, Cnr Barwon Hwy & Minnel Rd, TOOBEAH | | F |
| Wallangarra | Wallangarra State School, 50 Callandoon Street, WALLANGARRA | | |
| Warwick | Warwick Indoor Recreation and Aquatic Centre, 29 Palmerin Street, WARWICK | | |
| Warwick East | Warwick East State School, Fitzroy Street, WARWICK | | A |
| Warwick South | Warwick Blue Care, Cnr Wallace Street & Law Road, WARWICK | | F |
| Warwick West | Warwick West State School, 17 George Street, WARWICK | | A |
| Yangan | School of Arts, 7-9 King Street, YANGAN | | |
| Yelarbon | Yelarbon State School, 17 Eena Street, YELARBON | | |

Wheelchair Access: F = Full access A = Assisted access

All-Districts Centres

Electors from any district may cast their vote at any of these All-Districts Centre Polling Booths without having to complete a declaration form:

| Polling Booth | Address |
|----------------|---|
| Brisbane CBD | Brisbane City Hall, Sandgate Room (polling booth entrance via Ann Street), 64 Adelaide Street, BRISBANE |
| Bundaberg | Shop 12 and 3, 9 Maryborough Street, BUNDABERG CENTRAL |
| Burleigh | 18 Park Avenue, BURLEIGH HEADS |
| Cairns | 96-98 Mulgrave Road, PARRAMATTA PARK |
| East Brisbane | East Brisbane State School Hall, Wellington Road, EAST BRISBANE |
| Hervey Bay | 82 Dayman Street, URANGAN |
| Mackay | Mackay Showgrounds, 500 Pavilion Lower Level, 24 Milton Street, MACKAY |
| Maroochydore | Shop 1, 19 Duporth Avenue, MAROOCHYDORE |
| Morayfield | 379 Morayfield Road, MORAYFIELD |
| Noosa | Tewantin Campus, 24 Cooroy Noosa Road, TEWANTIN |
| Oodgeroo | 248 Bloomfield Street, CLEVELAND |
| Redcliffe | Unit 10, 3-5 High Street, KIPPA-RING |
| Southport | Ashmore Centre, 345 Southport-Nerang Road, MOLENDINAR |
| Townsville | Hyde Park Centre, Shop 9, 36 Woolcock Street, HYDE PARK |
| Vulture Street | St Pauls Anglican Church Hall, 554 Vulture Street, EAST BRISBANE |
| Woolloongabba | Nazareth Lutheran Church Hall, 12 Hawthorne Street, WOOLLOONGABBA |

Note: All-Districts Centres are wheelchair accessible.

Vision Impaired

For vision impaired telephone voting please call 1300 912 782 8:00am – 6:00pm on Saturday 25 November 2017